

EMERGENCY ACTION PLAN – Magrath High School

VENUE:	Magrath High School (403-758-3366)
Venue:	Tom Karren Gym and Audi Gym
Location and Directions:	S Centre St, Magrath, AB T0K 1J0
Ambulance Access:	<ul style="list-style-type: none"> ➤ Through front doors located on Centre Street. If emergency is in Audi gym EMS may be directed to back doors.
Emergency Situations: <ul style="list-style-type: none"> ➤ Emergencies include when an athlete is not breathing, has lost consciousness, and/or may have a serious neck, back, head injury, an open fracture/significant deformity, severe bleeding etc. ➤ Non Emergencies include minor injuries such as small cuts, bruises, sprains, strains etc. 	Emergency Protocol: <ul style="list-style-type: none"> ➤ Call 911 ➤ Perform emergency first aid as needed ➤ Contact MHS staff, as they are best suited to help with ambulance access, and extra first aid supplies. ➤ Have someone meet and guide the ambulance Non-Emergency Protocol: <ul style="list-style-type: none"> ➤ First aid kits and ice are available ➤ Perform first aid as needed ➤ Contact MHS staff if help is needed. PLEASE ENSURE THAT MHS STAFF ARE NOTIFIED OF ANY EMERGENCY.
EMS DISPATCH #:	<u>LIFE THREATENING = 911</u> <u>Non-Life Threatening = on-site Magrath High School Staff</u>
Location of Phone and/or Cellular Phone #:	Personal cell phones
Emergency Equipment Available:	<ul style="list-style-type: none"> ➤ Ice & bags, splints, wound care, basic first aid supplies available in each gym. ➤ AED is located in High School Office
Obstacles That May Interfere:	Parked Cars, Spectators, Athletes, bleachers
Location of Nearest Emergency Facility:	> Raymond Health Centre 150 N 4 St E, Raymond, AB T0K 2S0 (Raymond is about 15 minutes away) 403-752-5411
Location of Nearest Medicentres:	Magrath Pharmacy 80 South 1 St W, Magrath, AB T0K 1J0, 403-758-3001 Dahl Clinic 14 South 1 St W, Magrath, AB T0K 1J0, 403-758-3363

**Emergency Protocol Card
Magrath High School**

1. Dial the Emergency Phone Number: 911
2. Address

41 Centre Street South
Magrath, Alberta
3. Give them specific instructions / directions to location of casualty
4. Tell them the nature of injury
5. Report back to teacher / coach / committee member
6. Meet ambulance

Other Emergency Numbers




Hospital - 403-752-5411

Police – 403-752-4747

Fire Department – 403-758-6507

Poison Control Centre – 1-800-332-1414

Direction to Raymond Hospital from Magrath High School

-  1. Start out going north on Centre St N toward 1 Ave NE. 0.4 km
-  **Take the 2nd left onto 2 Ave NW.**
2 Ave NW is 0.2 kilometers past 1 Ave NW
2. Enchant Library is on the corner 0.7 km
If you reach 3 Ave NW you've gone about 0.2 kilometers too far
-  **Take the 3rd right onto 3 St NW.**
3 St NW is 0.2 kilometers past 2 St NW
3. If you are on Township Road 54A and reach Township Road 55 you've gone about 0.7 kilometers too far 0.4 km



- 4. **Turn right onto Township Road 55A/HWY-5. Continue to follow HWY-5 N.**
HWY-5 N is 0.1 kilometers past 3 Ave NW
If you are on Range Road 222 and reach Township Road 60 you've gone about 1.1 kilometers too far 8.6 km



- 5. **Turn right onto HWY-52.**
HWY-52 is 0.6 kilometers past Range Road 214
If you reach Ball Park Rd you've gone about 1.6 kilometers too far 9.9 km



- 6. **Turn right onto 400 East St N.**
If you are on HWY-52 and reach Range Road 203 you've gone about 1.4 kilometers too far 0.1 km



- 7. **Take the 1st right.**
If you reach 100 North Ave you've gone a little too far 0.1 km



- 8. **150 4 AVENUE NE.**
If you reach 400 East St N you've gone a little too far

